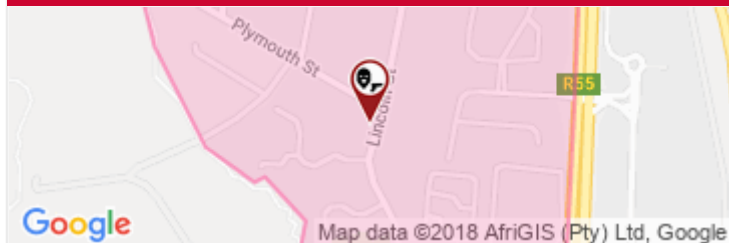


Woodrock



Woodrock Crime #1

Marker "A"



Group: Contact-Related Crimes
 Group Type: Driveway Robbery
 Area: Woodrock
 Address: 27 Lincoln St, Khyber Rock, Sandton, 2157, South Africa
 Incident date / Time: 2018-08-29 17:40
 Latitude: -26.0502946
 Longitude: 28.085864700000002
 Ref. No.: CRM00201808303
 User Name: Control Admin

Suspects

Name:Unknown
 Surname:Unknown
 Arrested:No
 Suspect Notes:None

Eye Color:Brown
 Sex:Male
 Race:Black

Armed with:Shotgun
 Hair Color:Black
 Build:Average

Name:Unknown
 Surname:Unknown
 Arrested:No
 Suspect Notes:None

Eye Color:Brown
 Sex:Male
 Race:Black

Armed with:Shotgun
 Hair Color:Black
 Build:Average

Name:Unknown
 Surname:Unknown
 Arrested:No
 Suspect Notes:None

Eye Color:Brown
 Sex:Male
 Race:Black

Armed with:Shotgun
 Hair Color:Black
 Build:Average

Goods Taken

Description	Value
1x wrist watch, 1x Rolex watch, gate remote, car keys, wallet with bank cards, iPhone 7 and a bag with valuables	Unknown

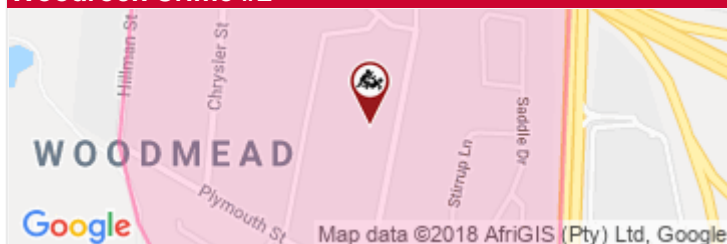
Notes

2018/08/30 - 10:33:3

A driveway was reported outside No.27 Lincoln Street. B06 dispatched, upon arrival they met with the client Mrs Marjan Blom-Real Del Sarte who reported that she was from Morningside Mall when she was about to open the gate and a blue small car stopped behind them, three African male suspects armed with firearms jumped out and approached them. Pointed them with firearms and robbed them of their 1x wrist watch, 1x Rolex watch, gate remote, car keys, wallet with bank cards, iPhone 7 and a bag with valuables before they drove off. No one reported injured. SAPS informed, Constable Phahlele and Constable Mathosa arrived on scene driving a marked SAPS Nissan NP300 registration number BTZ 407 GP and a case of driveway robbery was opened for further investigation.

Woodrock Crime #2

Marker "B"



Group: Contact-Related Crimes
Group Type: Dispute
Area: Woodrock
Address: 39 Lincoln St, Woodmead, Sandton, 2191, South Africa
Incident date / Time: 2018-08-26 19:05
Latitude: -26.04696
Longitude: 28.086220000000026
Ref. No.: CRM00201808275
User Name: Control Admin

Goods Taken

Description	Value
Cell phone	Unknown

Notes

2018/08/27 - 12:09:5

A dispute was reported at No.39 Lincoln Street. It was reported that the client Mrs Esme Mohammed was having an argument with her tenant over a missing cell phone. B06 dispatched, upon arrival they advised the client Mrs Esme Mohammed who reported that she had called SAPS to come and assist in searching of the tenant as she was suspecting him of stealing her cell phone. Sandton SAPS Constable Rikhotso and Constable Moagi attended the scene driving a marked SAPS vehicle registration number BTZ 407 B, advised the complainant to block the phone and go to Gallo Manor Police Station to open a case of theft.

Woodrock Crime #3

Marker "C"



Group: Non-contact Crimes
Group Type: Malicious damage to property
Area: Woodrock
Address: Riley Street, Khyber Rock, Sandton, 2157, South Africa
Incident date / Time: 2018-08-01 18:05
Latitude: -26.0537858
Longitude: 28.08519960000001
Ref. No.: CRM00201808022
User Name: Control Admin

Suspects

Name: Tshepo
Surname: Unknown
Arrested: No
Suspect Notes: None

Eye Color: Brown
Sex: Male
Race: Black


Armed with: Unknown
Hair Color: Black
Build: Average

Vehicles

Make	Model	Colour	Registration
Imperial Truck	Unknown	White	CR 37 FX GP

Photos

Click on the image to view full size:

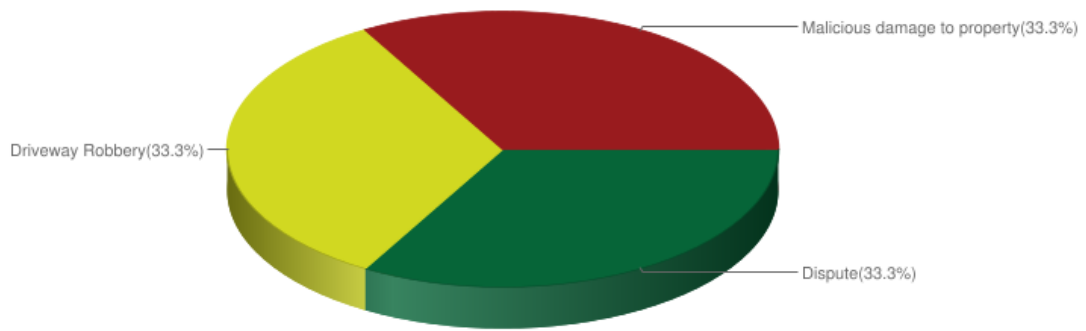


Notes

2018/08/02 - 10:16:0

A malicious damage to property was reported at Khyber Rock Riley Street Boom Gate. B75 dispatched, on his arrival met with Imvula Security Officer Gumisa who reported that Tshepo from Imperial Logistics driving a white Truck LP28 registration number CG 85 VJ GP bumped the flower port placed between booms.

Crime Incidents by Percentage

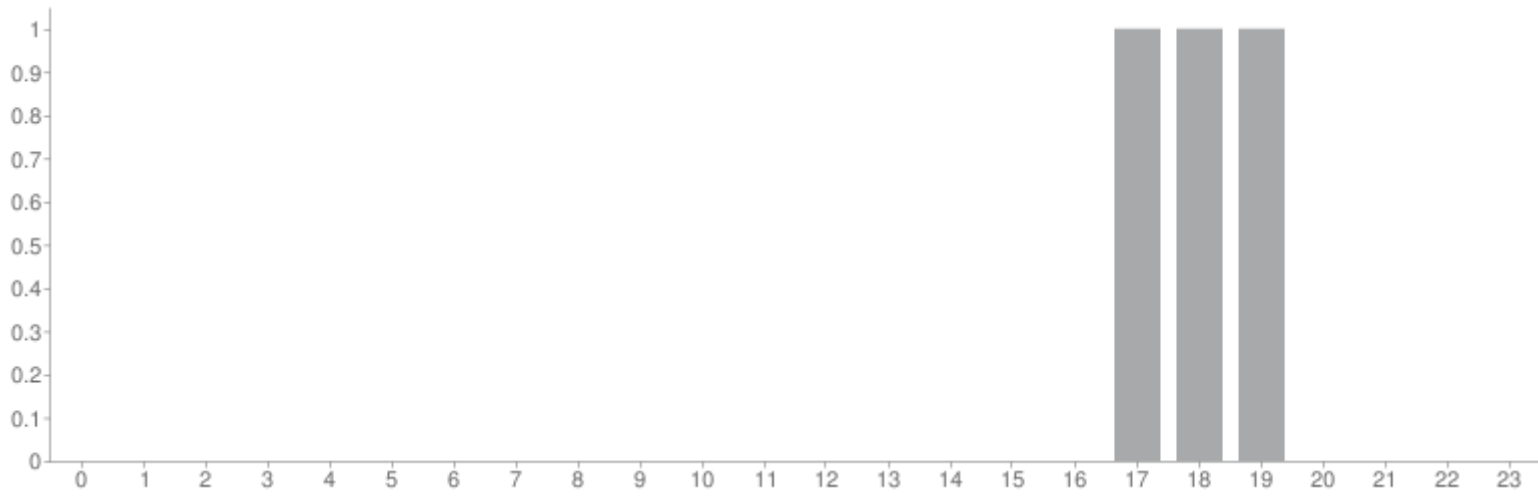


Incident Type	Qty
Driveway Robbery	1
Dispute	1
Malicious damage to property	1
Total Incident	3

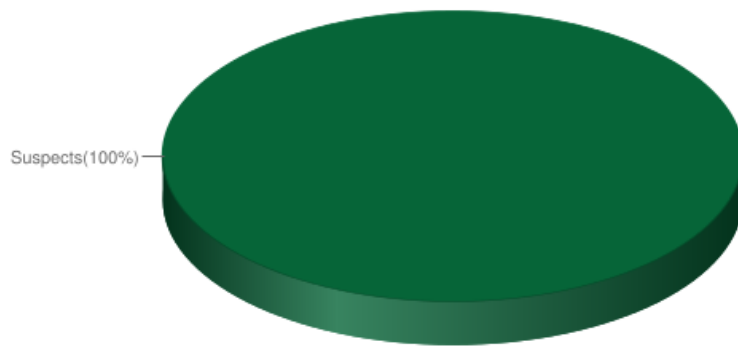
Crime Incidents Trend Chart - August 2018



Crime Incidents Trend Chart - Time



Crime Incidents Arrest / Suspects



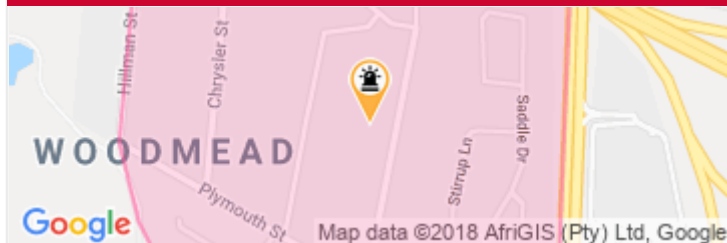
Type	Qty
Arrest	0
Suspects	4

Woodrock



Woodrock Non-crime #1

Marker "A"



Group: Building
 Group Type: Open Gates
 Area: Woodrock
 Address: 39 Lincoln St, Woodmead, Sandton, 2191, South Africa
 Incident date / Time: 2018-08-31 09:00
 Latitude: -26.04696
 Longitude: 28.086220000000026
 Ref. No.: NCM001095
 User Name: Control Admin

Photos

Click on the image to view full size:



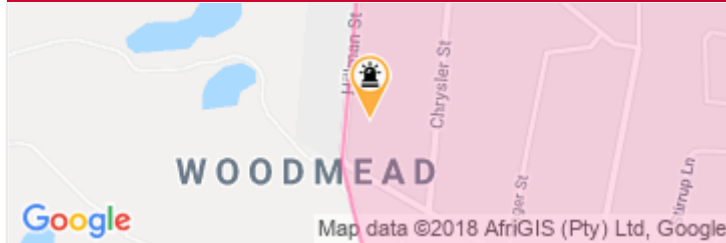
Notes

2018/08/31 - 02:55:5

The gate was found wide open at NO.39 Lincoln Street. The Control Room was informed, requested the client Ms Esme Mohammed and she closed the gate.

Woodrock Non-crime #2

Marker "B"



Group: Building
Group Type: Open Gates
Area: Woodrock
Address: 4 Hillman St, Woodmead, Sandton, 2191, South Africa
Incident date / Time: 2018-08-26 13:55
Latitude: -26.0465
Longitude: 28.08143999999993
Ref. No.: NCM001077
User Name: Control Admin

Photos

Click on the image to view full size:



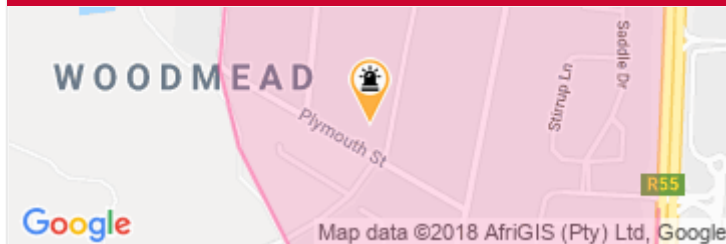
Notes

2018/08/27 - 11:01:5

A gate was found wide open at No.4 Hillman Street. The Control Room was informed, requested the client Andre Sari and he closed the gate.

Woodrock Non-crime #3

Marker "C"



Group: Building
Group Type: Open Gates
Area: Woodrock
Address: 5 Singer St, Woodmead, Sandton, 2191, South Africa
Incident date / Time: 2018-08-24 06:10
Latitude: -26.0483967
Longitude: 28.084050499999999
Ref. No.: NCM001072
User Name: Control Admin

Photos

Click on the image to view full size:



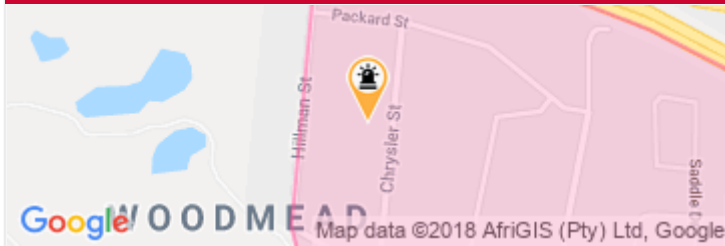
Notes

2018/08/24 - 11:18:4

A pedestrian gate was found wide open at No.9 Singer Street. The Reaction Officer closed it manually but not locked as no one was on premise.

Woodrock Non-crime #4

Marker "D"



Group: Building
Group Type: Open Gates
Area: Woodrock
Address: 11 Chrysler St, Woodmead, Sandton, 2191, South Africa
Incident date / Time: 2018-08-23 13:25
Latitude: -26.04529
Longitude: 28.082449999999994
Ref. No.: NCM001070
User Name: Control Admin

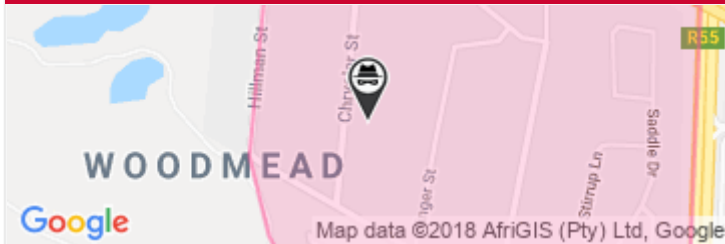
Notes

2018/08/24 - 11:06:5

B75 reported that while patrolling found the gate wide open at No.11 Chrysler Street. The Reaction Officer requested the domestic worker of No.11A Chrysler Street and she came to close the gate.

Woodrock Non-crime #5

Marker "E"



Group: Suspicious
Group Type: Suspicious Person
Area: Woodrock
Address: 8 Chrysler St, Woodmead, Sandton, 2191, South Africa
Incident date / Time: 2018-08-19 15:55
Latitude: -26.04666
Longitude: 28.083380000000034
Ref. No.: NCM001052
User Name: Control Admin

Notes

2018/08/21 - 09:16:4

Some suspicious people were reported going around ring door bells at Chrysler Street. It was reported that they rang the door bell at No.8 Chrysler Street, when answered they spoke an African language and they left when the client Wendy came out to check. B75 drove around but could not see them.

Woodrock Non-crime #6

Marker "F"



Group: Building
Group Type: Open Gates
Area: Woodrock
Address: 31 Khyber Cres, Khyber Rock, Sandton, 2157, South Africa
Incident date / Time: 2018-08-18 22:45
Latitude: -26.0537858
Longitude: 28.08519960000001
Ref. No.: NCM001048
User Name: Control Admin

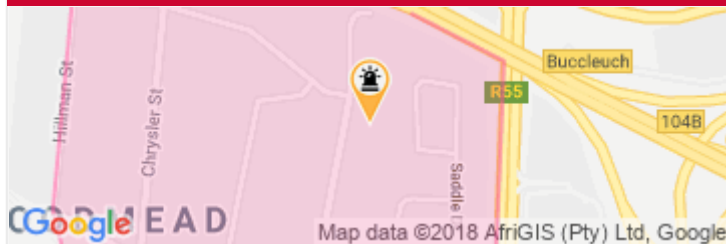
Notes

2018/08/20 - 03:27:2

B75 reported that while patrolling found the gate wide open at No.13 Packard Street. The Control Room was informed, requested the client Mr Tariq Issel and he closed the gate.

Woodrock Non-crime #7


Marker "G"



Group: Building
Group Type: Open Gates
Area: Woodrock
Address: 48 Lincoln St, Woodmead, Sandton, 2191, South Africa
Incident date / Time: 2018-08-11 23:30
Latitude: -26.04563
Longitude: 28.0876399999999965
Ref. No.: NCM001007
User Name: Control Admin

Photos

Click on the image to view full size:



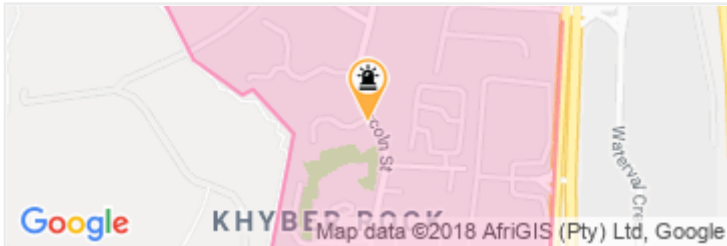
Notes

2018/08/13 - 02:48:1

A gate was found wide open at No.48 Lincoln Street. The Reaction Officer dialled the intercom, informed the client Mr Mandla Sibanda and he closed the gate.

Woodrock Non-crime #8


Marker "H"



Group: Building
Group Type: Open Gates
Area: Woodrock
Address: Khyber Rock Village, Khyber Rock, Sandton, 2157, South Africa
Incident date / Time: 2018-08-09 19:10
Latitude: -26.051948
Longitude: 28.086085099999999
Ref. No.: NCM001000
User Name: Control Admin

Photos

Click on the image to view full size:

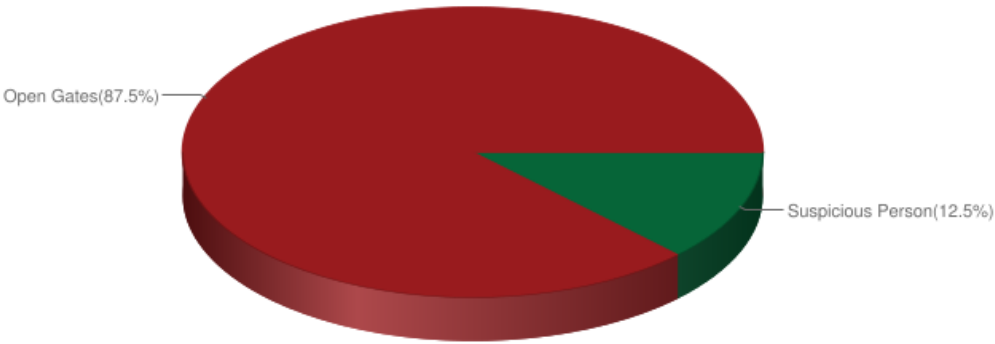


Notes

2018/08/10 - 11:00:2

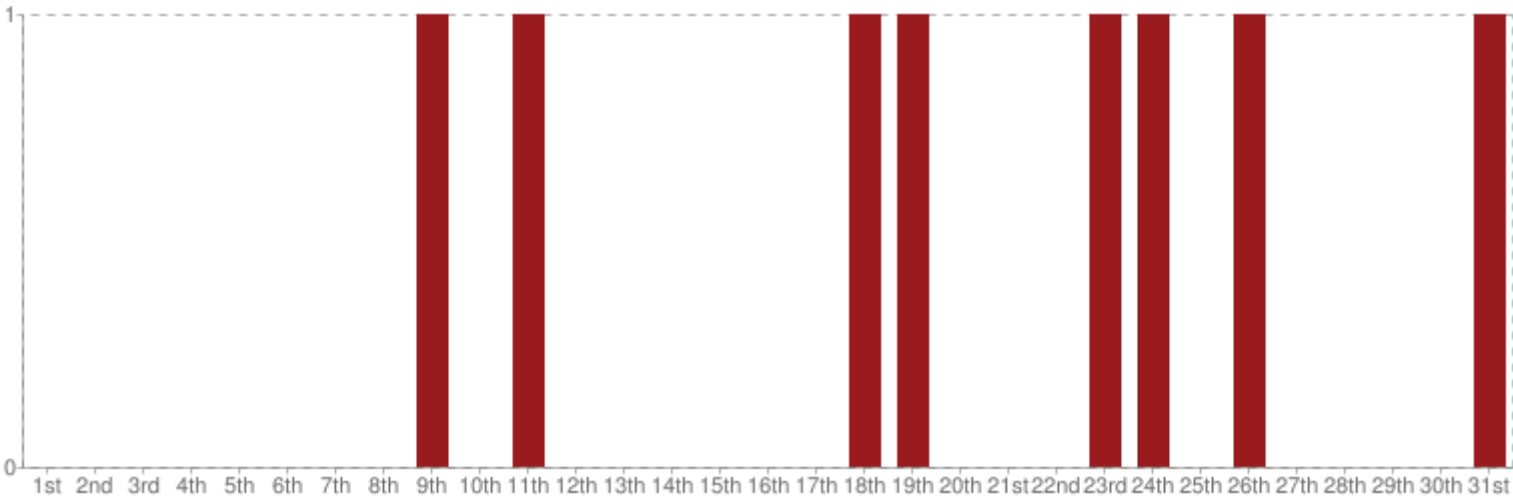
A gate was reported half-opened at Khyber Rock Village. The Reaction Officer spoke to a member of body corporate David and he closed the gate.

Non-crime Incidents by Percentage

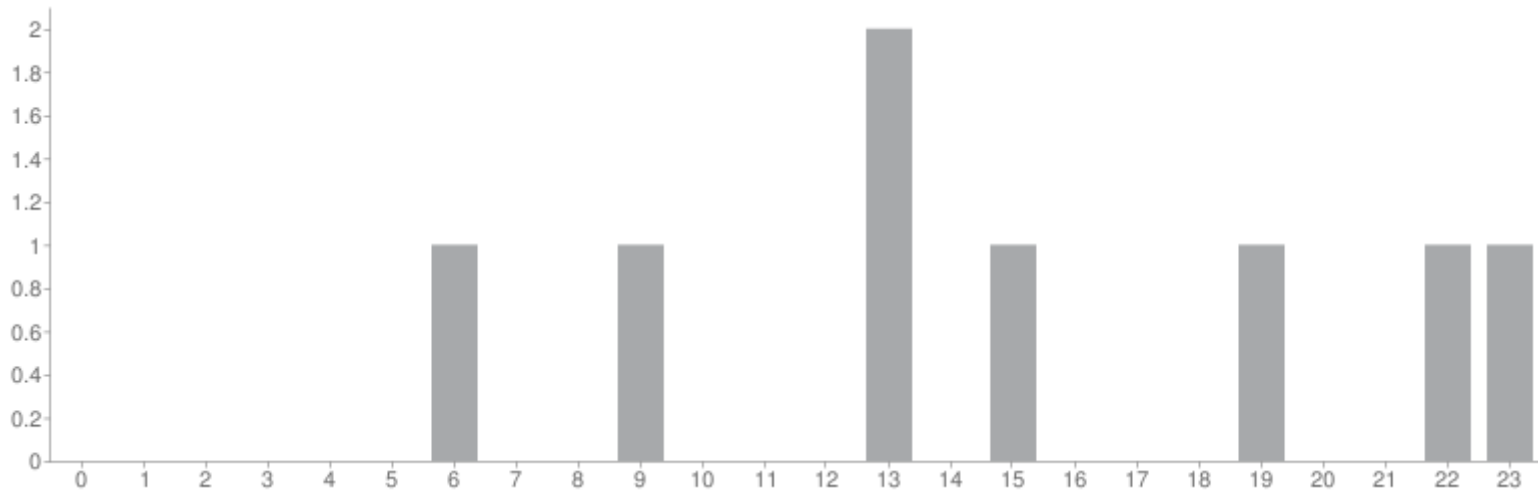


Incident Type	Qty
Open Gates	7
Suspicious Person	1
Total Incident	8

Non-Crime Incidents Trend Chart - August 2018



Non Crime Incidents Trend Chart - Time

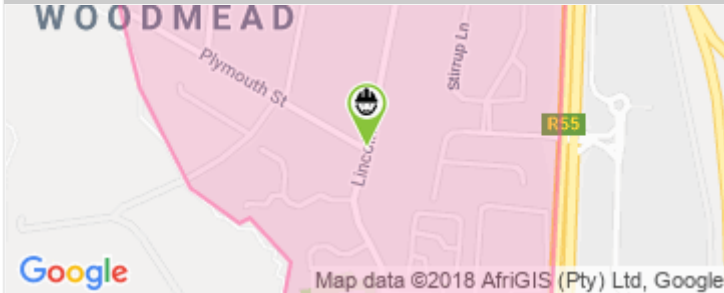


Woodrock



Service #1


Marker "A"



Ref. No: SM00760
 User Name: Control Admin
 Incident date / Time: 2018-08-31 08:45
 Group: Water Supply
 Group Type: Contractors
 Area: Woodrock
 Address: Cnr Lincoln St & Plymouth St, Khyber Rock, Sandton, 2157, South Africa
 Latitude: -26.0499676
 Longitude: 28.086120400000027
 Email report to: N/A
 Tracking Reference: Johannesburg Water
 Tracking Date Reported: 2018-08-31
 Tracking Status: Open

Photos

Click on the image to view full size:



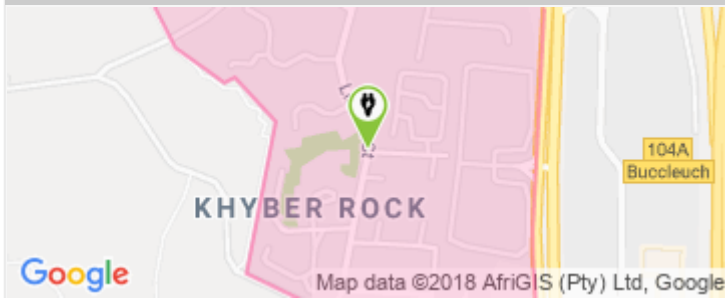
Notes

2018/08/31 - 02:50:0

Johannesburg Water employees were reported busy working at Corner Lincoln Street and Plymouth Street. The Reaction Officer spoke to the Supervisor Percy driving a white Isuzu 250 Truck registration number JHG 328 GP.

Service #2

Marker "B"



Ref. No: SM00753
User Name: Control Admin
Incident date / Time: 2018-08-26 20:05
Group: Electricity and gas supply
Group Type: Electrician / Contractors
Area: Woodrock
Address: Lincoln St, Khyber Rock, Sandton, 2157, South Africa
Latitude: -26.0527099
Longitude: 28.086481000000005
Email report to: N/A
Tracking Reference: Eskom
Tracking Date Reported: 2018-08-26
Tracking Status: Open

Photos

Click on the image to view full size:



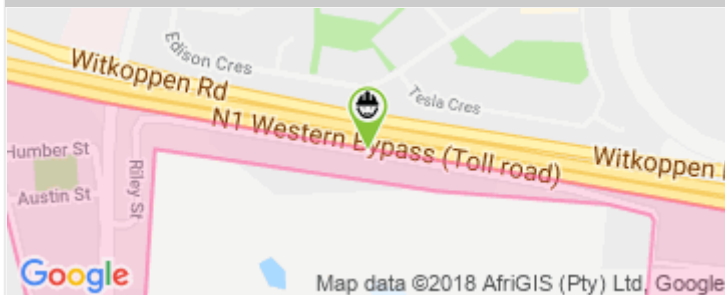
Notes

2018/08/27 - 11:06:4

Eskom employees were reported busy working along Lincoln Street. Spoke to the Supervisor Mr Mathebula driving a marked Eskom Truck registration number XDK 829 GP.

Service #3

Marker "C"



Ref. No: SM00749
User Name: Control Admin
Incident date / Time: 2018-08-22 12:00
Group: Telecommunications
Group Type: Contractors
Area: Woodrock
Address: Riley Rd, Woodmead, Sandton, 2191, South Africa
Latitude: -26.0410289
Longitude: 28.075215999999995
Email report to: N/A
Tracking Reference: RBI Contractor
Tracking Date Reported: 2018-08-22
Tracking Status: Open

Photos

Click on the image to view full size:



Notes

2018/08/22 - 12:21:5

RBI Contractor was reported busy working on a tower next to Riley Road. The Reaction Officer spoke to the Supervisor Joel driving a white Toyota Hilux registration number ND 679-515 contact number 073 397 3379.

Service #4

Marker "D"



Ref. No: SM00747
User Name: Control Admin
Incident date / Time: 2018-08-20 10:20
Group: Roads and Pavements
Group Type: Potholes
Area: Woodrock
Address: Cnr Plymouth St & Chrysler St, KHyber Rock, Sandton, 2191, South Africa
Latitude: -26.0481819
Longitude: 28.082690899999999
Email report to: N/A
Tracking Reference: 8004098343
Tracking Date Reported: 2018-08-20
Tracking Status: Open

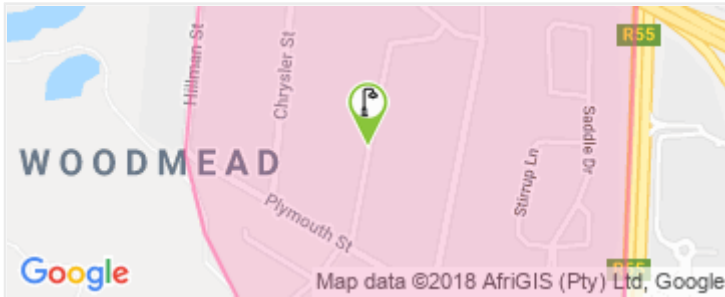
Notes

2018/08/21 - 07:53:0

A dangerous pothole was reported at Corner Plymouth Street and Chrysler Street.
Johannesburg Road Agency informed, spoke to Adele and refence number 8004098343 obtained.

Service #5

Marker "E"



Ref. No: SM00739
User Name: Control Admin
Incident date / Time: 2018-08-16 09:50
Group: Street lighting
Group Type: Street Lights: Out of Order
Area: Woodrock
Address: Singer St, Woodmead, Sandton, 2191, South Africa
Latitude: -26.0471721
Longitude: 28.084765000000006
Email report to: N/A
Tracking Reference: QT Electrical
Tracking Date Reported: 2018-08-16
Tracking Status: Open

Photos

Click on the image to view full size:



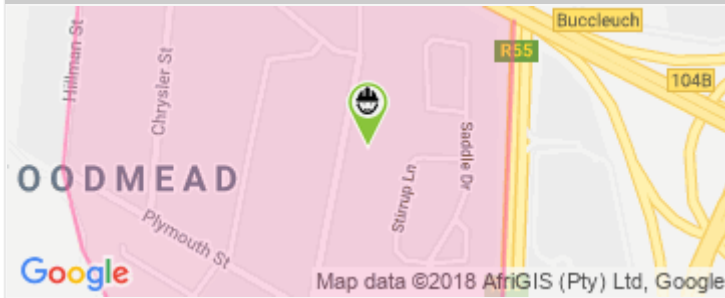
Notes

2018/08/16 - 11:33:2

QT Electrical contracted to City Power was reported busy fixing streetlights along Singer Street. The Reaction Officer spoke to the Supervisor Tebogo Nkuna driving a Silver-grey Nissan registration number WDW 926 GP contact details 060 332 2863.

Service #6

Marker "F"



Ref. No: SM00741
User Name: Control Admin
Incident date / Time: 2018-08-16 09:15
Group: Telecommunications
Group Type: Contractors
Area: Woodrock
Address: 42 Lincoln St, Woodmead, Sandton, 2191, South Africa
Latitude: -26.0468699
Longitude: 28.0873699999999964
Email report to: N/A
Tracking Reference: Vuma Construction
Tracking Date Reported: 2018-08-16
Tracking Status: Open

Photos

Click on the image to view full size:



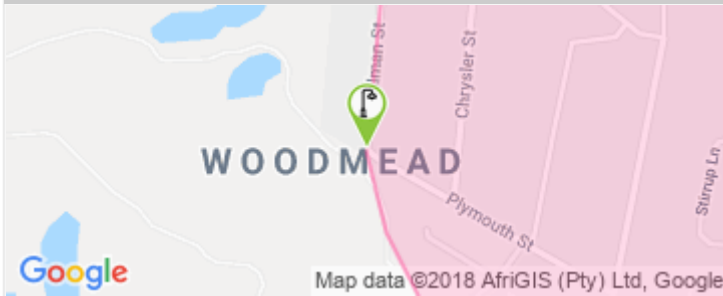
Notes

2018/08/16 - 11:48:3

Vuma Construction employees were reported busy digging to install fibre cable near No.42 Lincoln Street. Spoke to Supervisor Mthokozisi driving a white Nissan NP200 registration number CW05 VF GP

Service #7

Marker "G"



Ref. No: SM00732
User Name: Control Admin
Incident date / Time: 2018-08-14 00:00
Group: Street lighting
Group Type: Street Light: Contractors
Area: Woodrock
Address: Cnr Hillman St & Plymouth St, , Woodmead, Sandton, 2191, South Africa
Latitude: -26.0471869
Longitude: 28.080841100000043
Email report to: N/A
Tracking Reference: City Power
Tracking Date Reported: 2018-08-14
Tracking Status: Open

Photos

Click on the image to view full size:



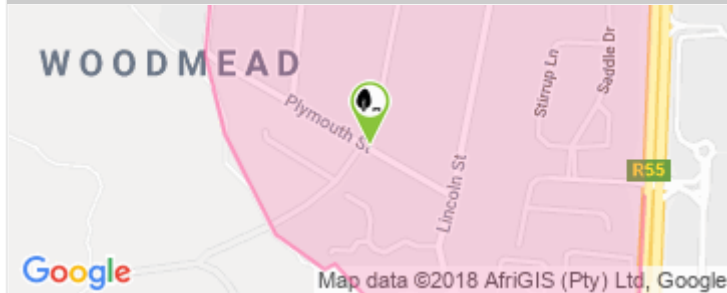
Notes

2018/08/14 - 12:13:1

City Power employees were reported busy fixing streetlight poles at Corner Hillman Street and Plymouth Street. The Reaction Officer spoke to the supervisor Thenifo driving a white Isuzu Truck registration number XLR 990 GP.

Service #8

Marker "H"



Ref. No: SM00730
User Name: Control Admin
Incident date / Time: 2018-08-13 10:25
Group: Municipal parks and recreation
Group Type: Tree Requiring Trimming
Area: Woodrock
Address: Plymouth St, Woodmead, Sandton, 2191, South Africa
Latitude: -26.04907
Longitude: 28.084371000000033
Email report to: N/A
Tracking Reference: Johannesburg City Parks
Tracking Date Reported: 2018-08-13
Tracking Status: Open

Photos

Click on the image to view full size:



Notes

2018/08/13 - 03:00:0

Johannesburg City Parks employees were reported busy cutting trees along Plymouth Street. The Reaction Officer spoke to the Supervisor Simon driving a white Isuzu Truck registration number JGB 543 GP.

Service #9

Marker "I"



Ref. No: SM00729
User Name: Control Admin
Incident date / Time: 2018-08-11 23:20
Group: Street lighting
Group Type: Street Lights: Out of Order
Area: Woodrock
Address: Khyber Rock, Sandton, 2157, South Africa
Latitude: -26.0537858
Longitude: 28.085199600000001
Email report to: N/A
Tracking Reference: CP2250485
Tracking Date Reported: 2018-08-11
Tracking Status: Open

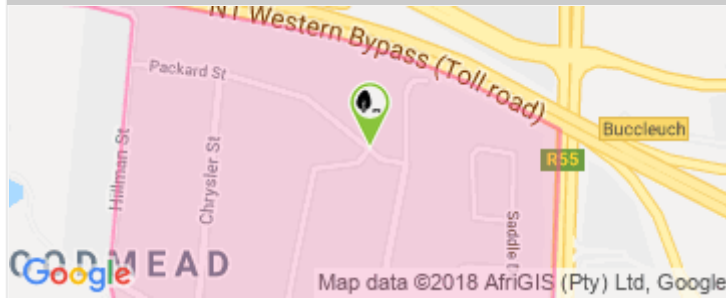
Notes

2018/08/13 - 12:06:4

Streetlight pole numbers were reported out of order at the following Streets: Plymouth Street Pole No.4, 6 and 8, Hillman Street Pole No.25, Singer Street Pole No.1 and 4 and Lincoln Street Pole No.02. City Power informed, spoke to Refiloe and reference number CP2250485 obtained.

Service #10

Marker "J"



Ref. No: SM00726
User Name: Control Admin
Incident date / Time: 2018-08-10 10:20
Group: Municipal parks and recreation
Group Type: Tree Requiring Trimming
Area: Woodrock
Address: Packard St, Woodmead, Sandton, 2191, South Africa
Latitude: -26.0447757
Longitude: 28.086427200000003
Email report to: N/A
Tracking Reference: Johannesburg City Parks
Tracking Date Reported: 2018-08-10
Tracking Status: Open

Photos

Click on the image to view full size:



Notes

2018/08/10 - 11:22:3

Johannesburg City Parks employees were reported bus cutting trees along Packard Street. The Reaction Officer spoke the supervisor driving a marked JHB City Park Isuzu Truck registration number XRB 543 GP.

Service #11

Marker "K"



Ref. No: SM00722
User Name: Control Admin
Incident date / Time: 2018-08-06 14:25
Group: Municipal parks and recreation
Group Type: Tree Requiring Trimming
Area: Woodrock
Address: Packard St, Khyber Rock, Sandton, 2157, South Africa
Latitude: -26.0537858
Longitude: 28.085199600000001
Email report to: N/A
Tracking Reference: Johannesburg City Parks
Tracking Date Reported: 2018-08-06
Tracking Status: Open

Photos

Click on the image to view full size:



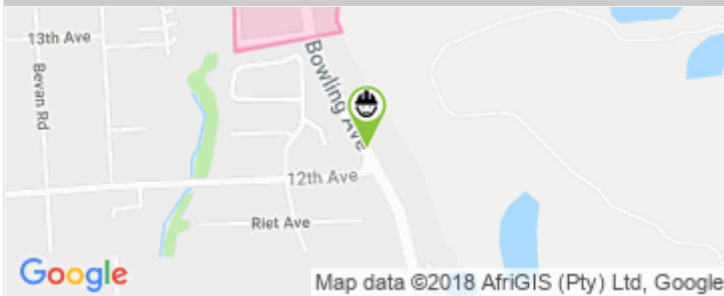
Notes

2018/08/07 - 07:49:1

Johannesburg City Parks employees were reported busy cutting trees along Packard Street. The Reaction Officer spoke to the Supervisor Simon driving a white Isuzu Truck registration number XRB 543 GP.

Service #12


Marker "L"



Ref. No: SM00716
User Name: Control Admin
Incident date / Time: 2018-08-05 11:25
Group: Telecommunications
Group Type: Contractors
Area: Woodrock
Address: Bowling Ave, Woodmead, Sandton, 2191, South Africa
Latitude: -26.0476076
Longitude: 28.071013399999997
Email report to: N/A
Tracking Reference: Erep Contractor
Tracking Date Reported: 2018-08-05
Tracking Status: Open

Photos

Click on the image to view full size:

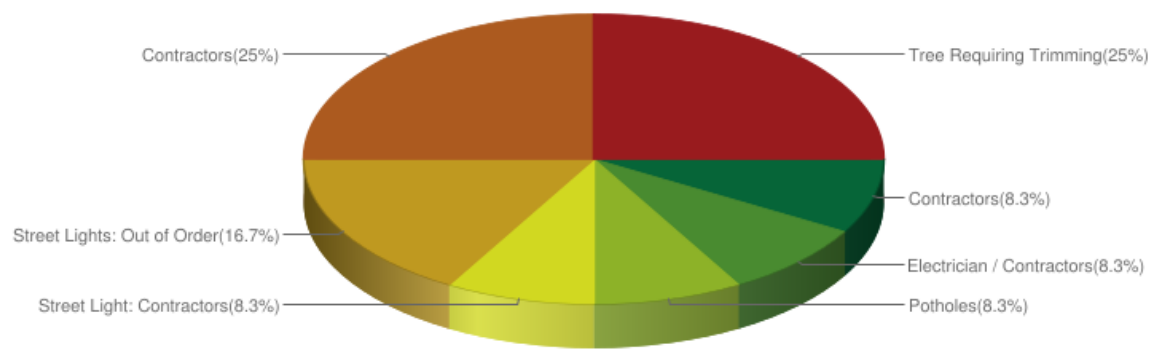


Notes

2018/08/06 - 07:43:2

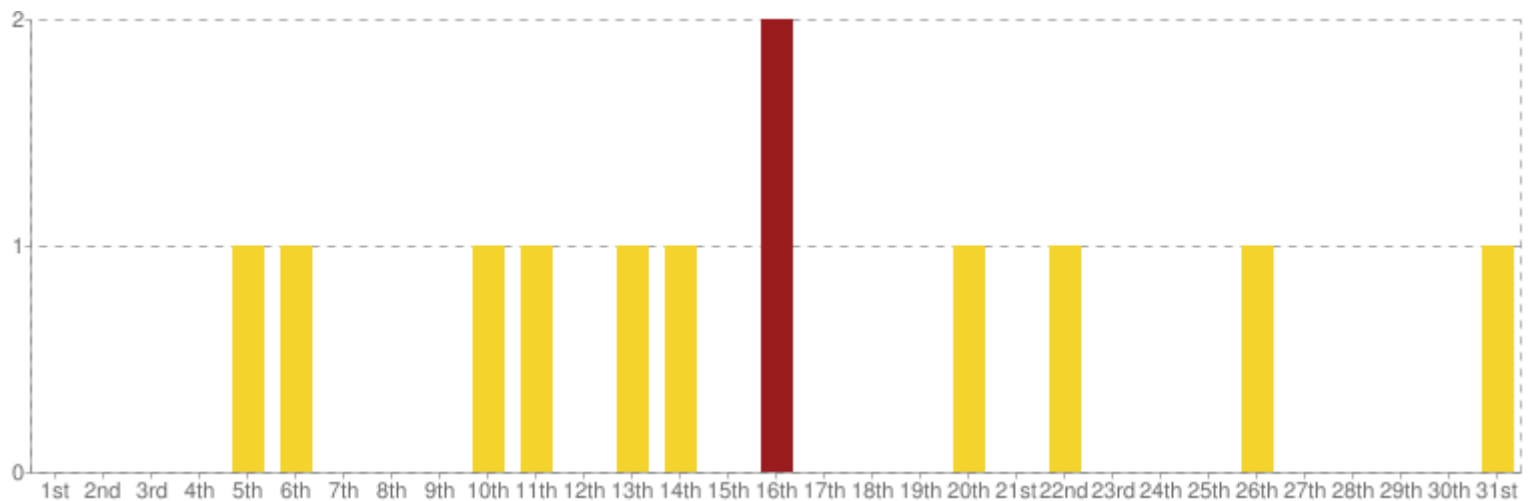
Erep Contractor employees were reported busy welding the palisade at Bowling. The Reaction Officer spoke to Isaac driving a white Toyota Hilux double cab registration number FR 56 PC GP.

Service Incidents by Percentage

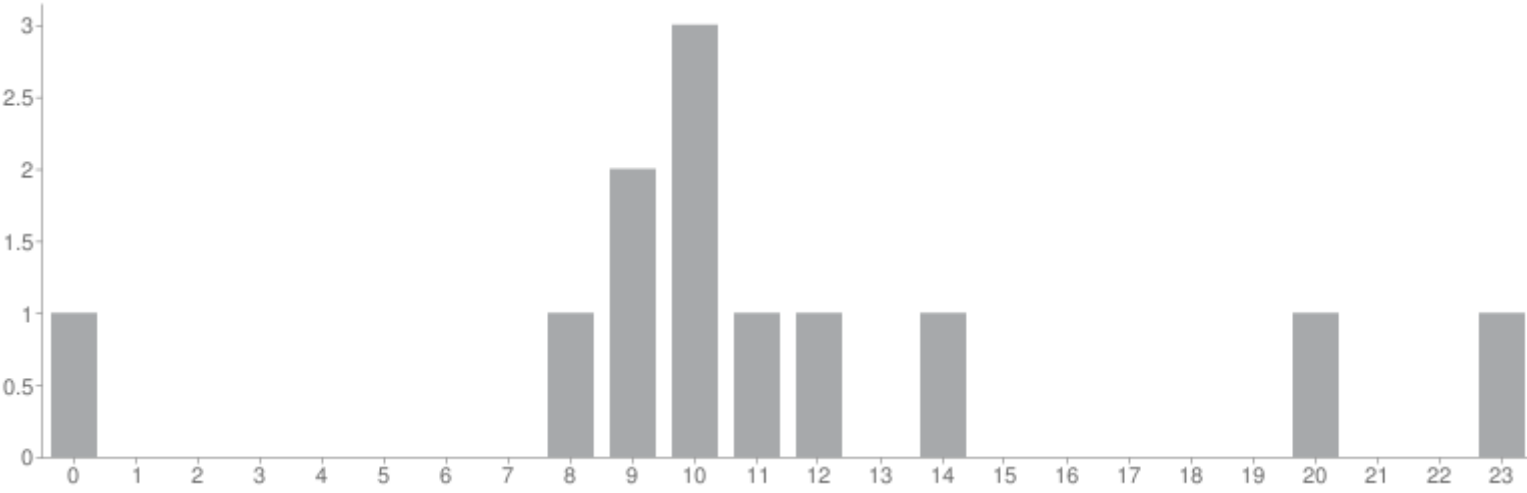


Incident Type	Qty
Contractors	3
Electrician / Contractors	1
Potholes	1
Street Lights: Out of Order	2
Street Light: Contractors	1
Tree Requiring Trimming	3
Total Incident	11

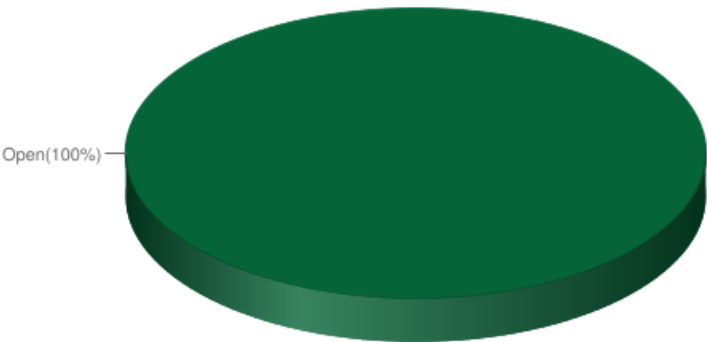
Services Incidents Trend Chart - August 2018



Services Incidents Trend Chart - Time



Services Incidents Open / Closed



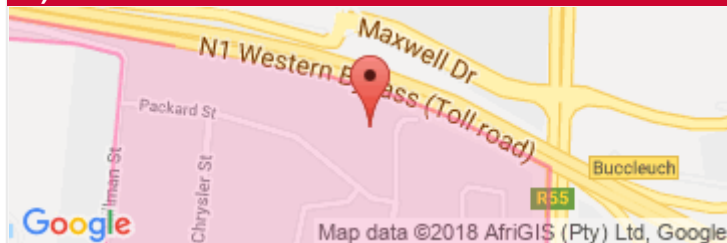
Type	Qty
Open	12
Closed	0

Woodrock



#1) Woodrock Service Provision

Marker "A"



Group: Public Assistance
 Group Type: Outreach
 Area: Woodrock
 Incident date / Time: 2018-08-23 07:55
 Email report to: Not specified
 Quantity: N/A
 Latitude: -26.0436
 Longitude: 28.086620000000004
 Address: 51Lincoln St, Woodmead, Sandton, 2191, South Africa
 Ref. No.: SPM003923
 User Name: Control Admin

Photos

Click on the image to view full size:



Notes

2018/08/23 - 09:33:2

An Evergreen Company truck was reported offloading green grass at No.51 Lincoln Street.
The Reaction Officer spoke to the truck driver Thomas driving a green Truck registration
number TIN 120 GP contact details 086 144 2233.

Service Provision Incidents by Percentage

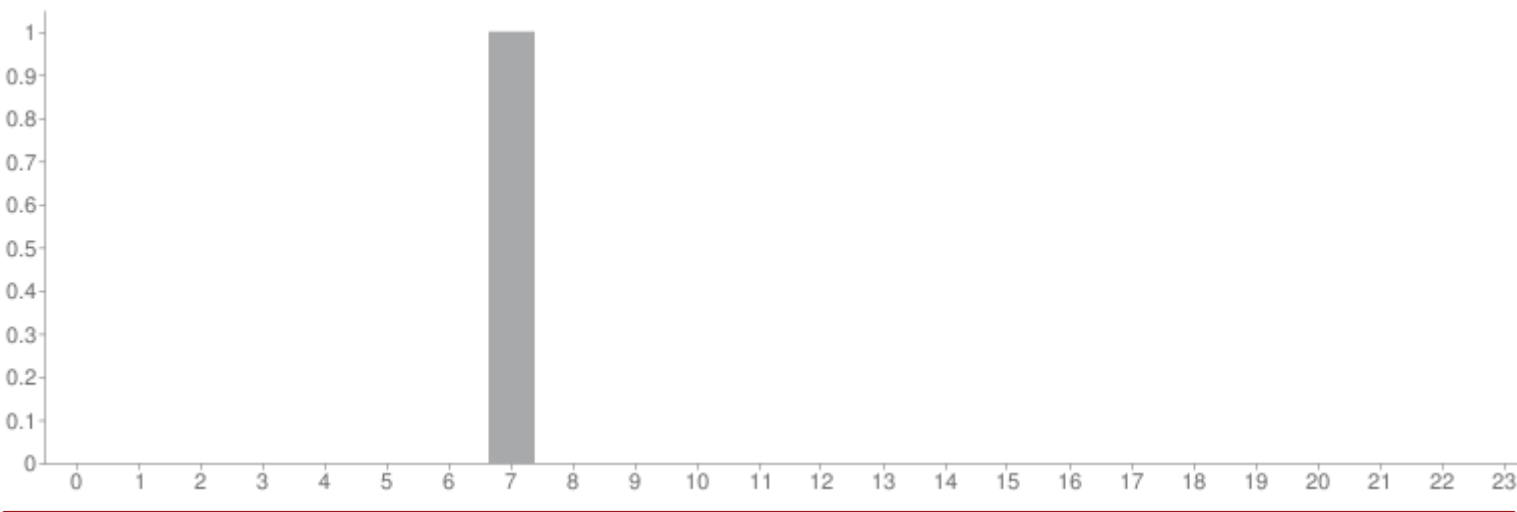
— Outreach(0%)

Incident Type	Qty
Outreach	0
Total Incident	0

Service Provision Incidents Trend Chart - August 2018



Service Provision Incidents Trend Chart - Time



No Mapping incidents have been recorded.