

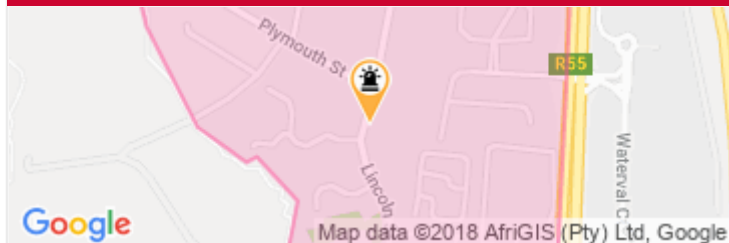
No Crime incidents have been recorded.

Woodrock



Woodrock Non-crime #1


Marker "A"



Group: Building
 Group Type: Open Gates
 Area: Woodrock
 Address: 24 Lincoln St, Khyber Rock, Sandton, 2157, South Africa
 Incident date / Time: 2018-07-31 23:45
 Latitude: -26.0506864
 Longitude: 28.086032299999943
 Ref. No.: NCM00944
 User Name: Control Admin

Photos

Click on the image to view full size:



Notes

2018/08/01 - 07:14:1

A gate at No.24 Lincoln Street was found wide. The Reaction Officer dialled the intercom, informed the client Mr Isaac Chalumbira and he closed the gate.



Group: Building
Group Type: Open Gates
Area: Woodrock
Address: 8 Chrysler St, Woodmead, Sandton, 2191, South Africa
Incident date / Time: 2018-07-28 16:25
Latitude: -26.04666
Longitude: 28.083380000000034
Ref. No.: NCM00936
User Name: Control Admin

Photos

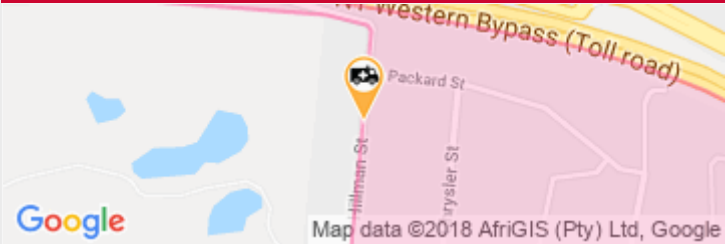
Click on the image to view full size:



Notes

2018/07/30 - 11:22:4

A gate was found wide open at No.8 Chrysler Street. The Reaction officer dialled the intercom, informed the client and he later he closed the gate.



Group: Motor Vehicles
Group Type: Accident with injuries
Area: Woodrock
Address: Cnr Hillman St & Packard St, Woodmead, Sandton, 2191, South Africa
Incident date / Time: 2018-07-28 15:50
Latitude: -26.044083
Longitude: 28.0811730000000035
Ref. No.: NCM00935
User Name: Control Admin

Photos

Click on the image to view full size:



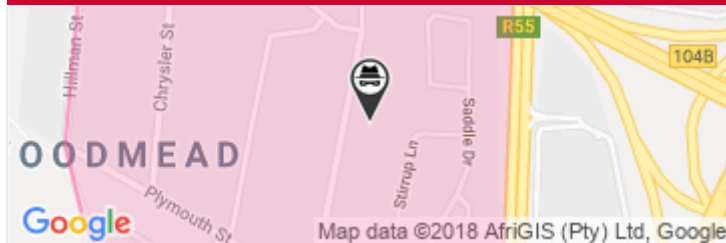
Notes

2018/07/30 - 11:19:5

B06 reported an accident that occurred at Corner Hillman Street and Packard Street. The accident involved a white Toyota VVT Bakkie registration number BH 50 RT GP driven by Mr Prince and Debonair Pizza motorbike registration number DZ 31 PS GP driven by Mr Mbongiseni Mhlanga. The bike raider Mbongiseni sustained minor injuries. The bike rider Mbongiseni had no Identity document and had no licence. JMPD Officers Mr P Moletsane, Sergeant Tensa and Mr Mbeyo arrived on scene driving a marked JMPD vehicles registration number DH 82 KH GP and FJ 58 YF GP and taken the bike rider Mbongiseni to Sandton Police Station as he refused to be taken to hospital by Paramedics Mr Baloyi Mr Mogano and Miss Ramotango who were driving a marked ambulance registration number ZTR 223 GP.

Woodrock Non-crime #4

Marker "D"



Group: Suspicious
Group Type: Suspicious Vehicle
Area: Woodrock
Address: 42 Lincoln St, Woodmead, Sandton, 2191, South Africa
Incident date / Time: 2018-07-22 18:45
Latitude: -26.0468699
Longitude: 28.087369999999964
Ref. No.: NCM00918
User Name: Control Admin

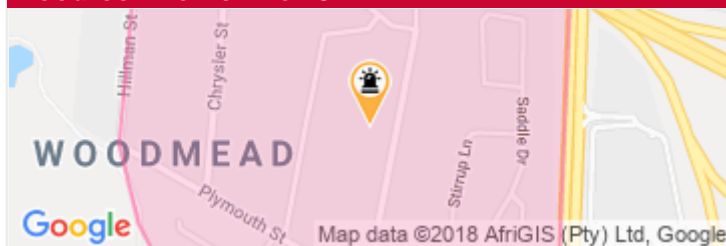
Notes

2018/07/23 - 04:14:1

A suspicious green Mercedes Benz registration number not taken was reported parked outside No.42 Lincoln Street. B75 went to investigate, upon arrival checked all around but could not find any vehicle parked around Lincoln Street.

Woodrock Non-crime #5


Marker "E"



Group: Building
Group Type: Open Gates
Area: Woodrock
Address: 39A Lincoln St, Woodmead, Sandton, 2191, South Africa
Incident date / Time: 2018-07-20 19:15
Latitude: -26.04696
Longitude: 28.086220000000026
Ref. No.: NCM00912
User Name: Control Admin

Photos

Click on the image to view full size:



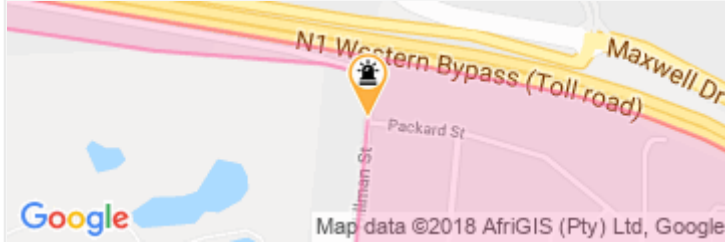
Notes

2018/07/23 - 10:28:1

A gate was found not properly closed at No.39A Lincoln Street. The Reaction Officer checked inside, informed the client Mr Tian Horn and he closed the gate.

Woodrock Non-crime #6


Marker "F"



Group: Building
Group Type: Open Gates
Area: Woodrock
Address: 19 Hillman St, Woodmead, Sandton, 2191, South Africa
Incident date / Time: 2018-07-17 23:35
Latitude: -26.043114
Longitude: 28.081272000000013
Ref. No.: NCM00894
User Name: Control Admin

Photos

Click on the image to view full size:



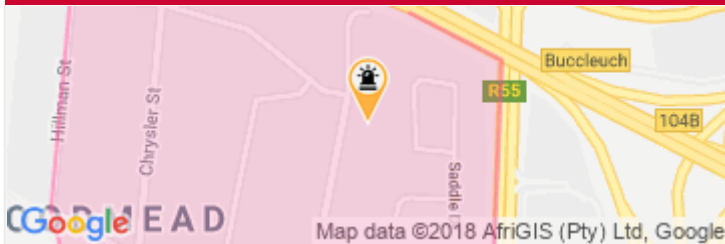
Notes

2018/07/18 - 07:30:3

A gate was found wide open at No.19 Hillman Street. The Reaction Officer checked inside, informed the client Mrs Barbara Gowar and she closed the gate.

Woodrock Non-crime #7

Marker "G"



Group: Building
Group Type: Open Gates
Area: Woodrock
Address: 48 Lincoln St, Woodmead, Sandton, 2191, South Africa
Incident date / Time: 2018-07-17 15:05
Latitude: -26.04563
Longitude: 28.087639999999965
Ref. No.: NCM00891
User Name: Control Admin

Photos

Click on the image to view full size:



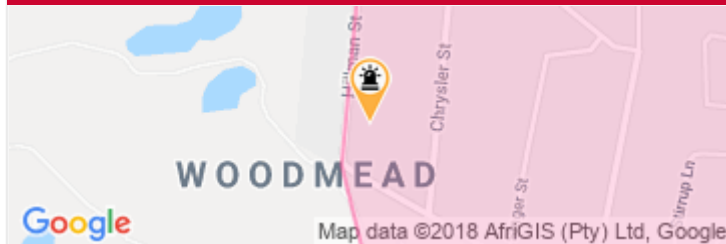
Notes

2018/07/17 - 03:17:5

A gate was found wide open at No.48 Lincoln Street. The Reaction Officer dialled the intercom, informed the domestic worker and she closed the gate.

Woodrock Non-crime #8


Marker "H"



Group: Building
Group Type: Open Gates
Area: Woodrock
Address: 4 Hillman St, Woodmead, Sandton, 2191, South Africa
Incident date / Time: 2018-07-12 04:00
Latitude: -26.0465
Longitude: 28.08143999999993
Ref. No.: NCM00873
User Name: Control Admin

Photos

Click on the image to view full size:



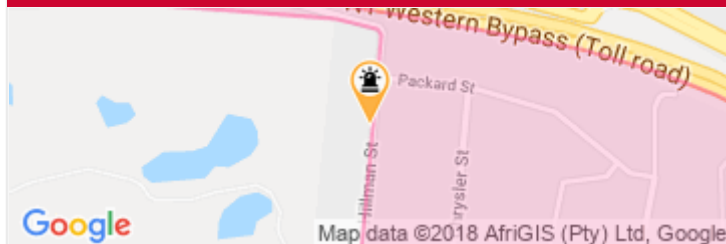
Notes

2018/07/13 - 11:48:2

A gate was found wide open at No.4 Hillman Street. The Control Room was informed, contacted the client Mr Andre Sari but no one answered the phone. B75 was informed to do random patrols.

Woodrock Non-crime #9


Marker "I"



Group: Building
Group Type: Open Gates
Area: Woodrock
Address: 13 Hillman St, Woodmead, Sandton, 2191, South Africa
Incident date / Time: 2018-07-04 07:35
Latitude: -26.0441031
Longitude: 28.081095099999997
Ref. No.: NCM00839
User Name: Control Admin

Photos

Click on the image to view full size:

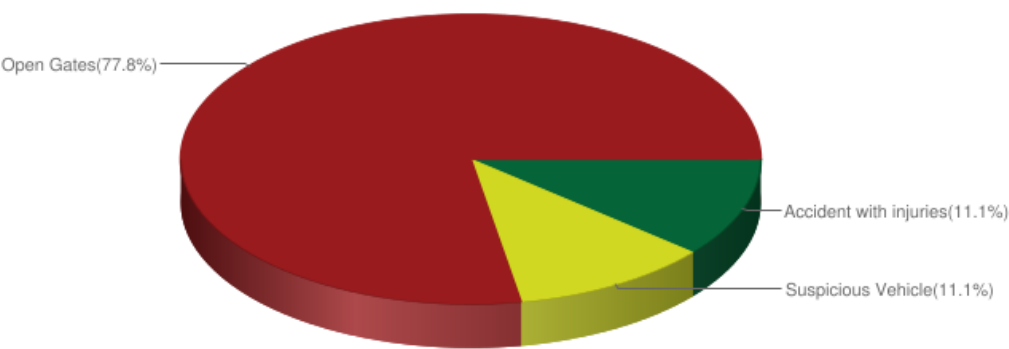


Notes

2018/07/04 - 08:00:0

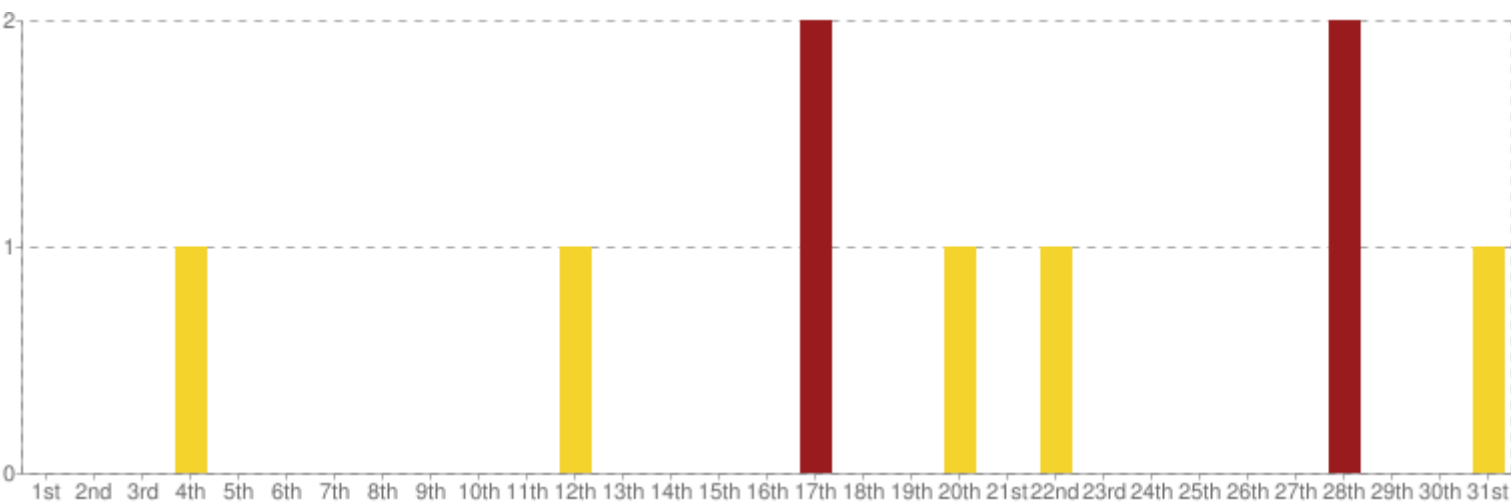
B75 reported that while patrolling noticed a gate at No.13 Hillman Street wide open. The Reaction Officer dialled the intercom, he was informed that the gate was faulty and was requested to do extra patrols.

Non-crime Incidents by Percentage

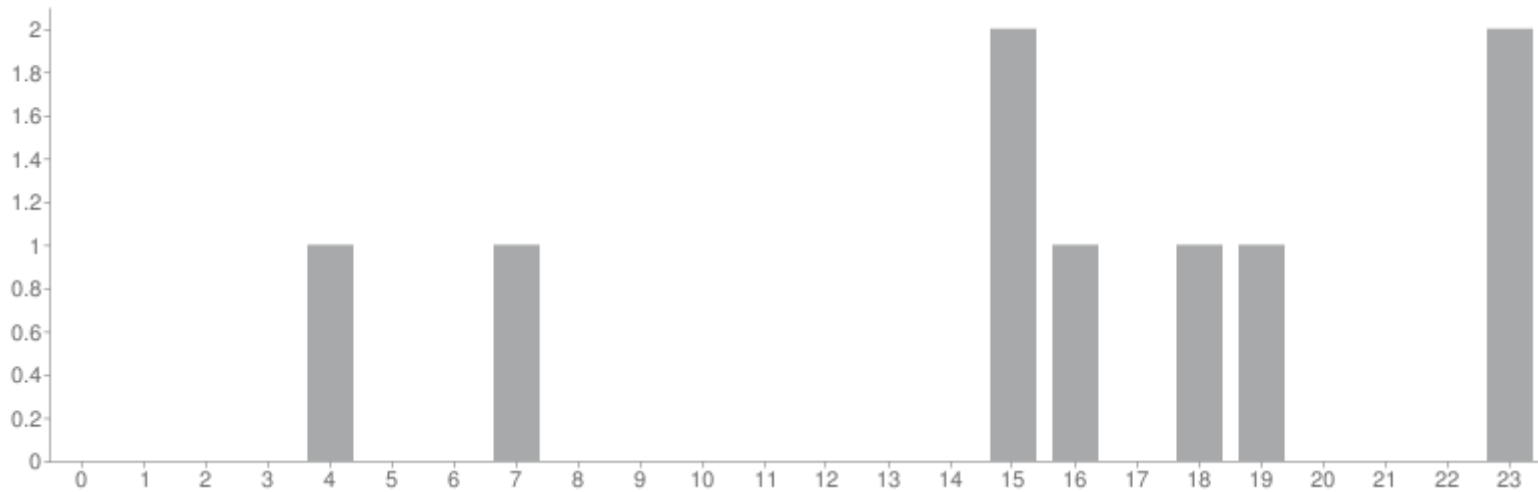


Incident Type	Qty
Open Gates	7
Accident with injuries	1
Suspicious Vehicle	1
Total Incident	9

Non-Crime Incidents Trend Chart - July 2018



Non Crime Incidents Trend Chart - Time

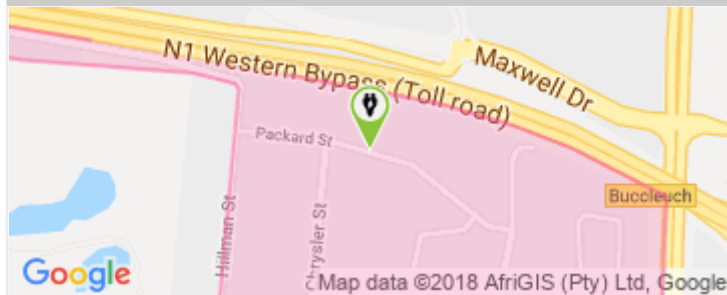


Woodrock



Service #1

Marker "A"



Ref. No: SM00702
 User Name: Control Admin
 Incident date / Time: 2018-07-31 17:45
 Group: Electricity and gas supply
 Group Type: Electrician / Contractors
 Area: Woodrock
 Address: Cnr Hillman St & Packard St, Woodmead, Sandton, 2191, South Africa
 Latitude: -26.0435374
 Longitude: 28.084129899999994
 Email report to: N/A
 Tracking Reference: Machiteengineering
 Tracking Date Reported: 2018-07-31
 Tracking Status: Open

Photos

Click on the image to view full size:



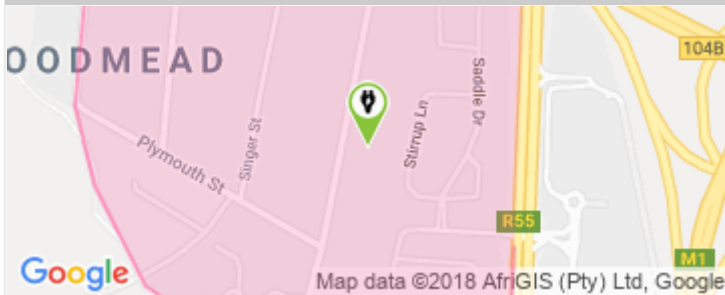
Notes

2018/08/01 - 07:04:4

Machiteengineering employees were reported busy working on an Eskom substation at Corner Hillman Street and Packard Street. The Reaction Officer spoke to the Supervisor Kabelo Molomo driving a white Isuzu bakkie registration number Mach 09 GP.

Service #2

Marker "B"



Ref. No: SM00678
 User Name: Control Admin
 Incident date / Time: 2018-07-26 10:20
 Group: Electricity and gas supply
 Group Type: Power Failure
 Area: Woodrock
 Address: 36 Lincoln St, Woodmead, Sandton, 2191, South Africa
 Latitude: -26.0481
 Longitude: 28.087099999999964
 Email report to: N/A
 Tracking Reference: 248453777
 Tracking Date Reported: 2018-07-26
 Tracking Status: Open

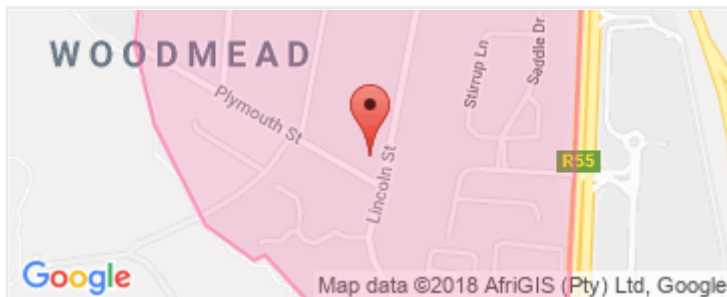
Notes

2018/07/26 - 11:20:2

A power failure was reported at No.36 Lincoln Street. Eskom informed, reference number 248453777 obtained.

Service #3

Marker "C"



Ref. No: SM00677
User Name: Control Admin
Incident date / Time: 2018-07-26 09:55
Group: Electricity and gas supply
Group Type: DB Box
Area: Woodrock
Address: 19 Plymouth St, Woodmead, Sandton, 2191, South Africa
Latitude: -26.04935
Longitude: 28.085849999999937
Email report to: N/A
Tracking Reference: 248458235
Tracking Date Reported: 2018-07-26
Tracking Status: Open

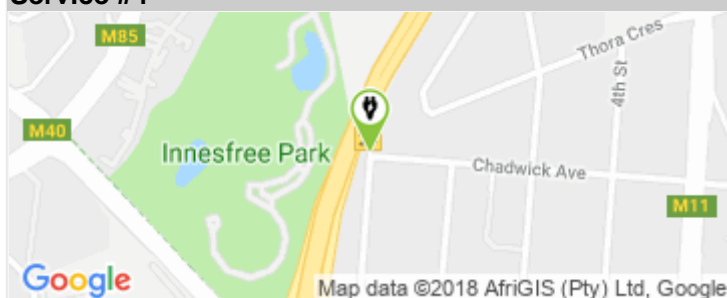
Notes

2018/07/26 - 11:08:1

A tree was reported growing through the cooling circuit of a transformer between No.17 and N.19 Plymouth Street. Eskom informed, reference number 248458235 obtained.

Service #4

Marker "D"



Ref. No: SM00676
User Name: Control Admin
Incident date / Time: 2018-07-26 08:00
Group: Electricity and gas supply
Group Type: Power Failure
Area: Woodrock
Address: Cnr Andries St & Chadwick Ave, Wynberg, Sandton, 2090, South Africa
Latitude: -26.1039539
Longitude: 28.078402999999998
Email report to: N/A
Tracking Reference: CP2547340
Tracking Date Reported: 2018-07-26
Tracking Status: Open

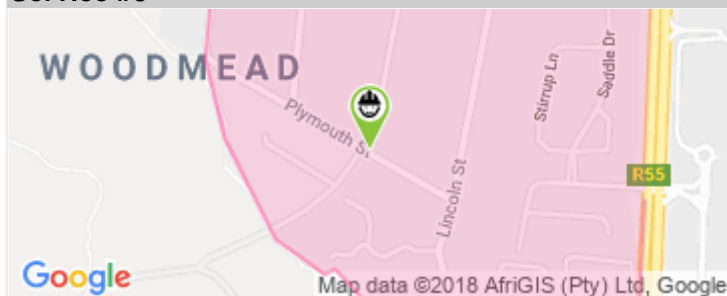
Notes

2018/07/26 - 11:02:4

Power failure was reported at Corner Andries Street and Chadwick Avenue. City Power informed, spoke to Lebo and reference number CP2547340 obtained.

Service #5

Marker "E"



Ref. No: SM00661
User Name: Control Admin
Incident date / Time: 2018-07-22 10:25
Group: Water Supply
Group Type: Contractors
Area: Woodrock
Address: Cnr Chrysler St & Plymouth St, Khyber Rock, Sandton, 2191, South Africa
Latitude: -26.04907
Longitude: 28.084371000000033
Email report to: N/A
Tracking Reference: Johannesburg Water
Tracking Date Reported: 2018-07-22
Tracking Status: Open

Photos

Click on the image to view full size:



Notes

2018/07/23 - 10:51:1

Johannesburg Water employees were reported busy working on a burst water pipe at Corner Chrysler Street and Plymouth Street. The Reaction Officer spoke to the Supervisor Adie driving a marked JHB Water white Isuzu Truck registration number CL 85 NS GP.

Service #6

Marker "F"



Ref. No: SM00660
 User Name: Control Admin
 Incident date / Time: 2018-07-21 22:40
 Group: Street lighting
 Group Type: Street Lights: Out of Order
 Area: Woodrock
 Address: Khyber Rock, Sandton, 2157, South Africa
 Latitude: -26.0537858
 Longitude: 28.08519960000001
 Email report to: N/A
 Tracking Reference: 8004047967
 Tracking Date Reported: 2018-07-21
 Tracking Status: Open

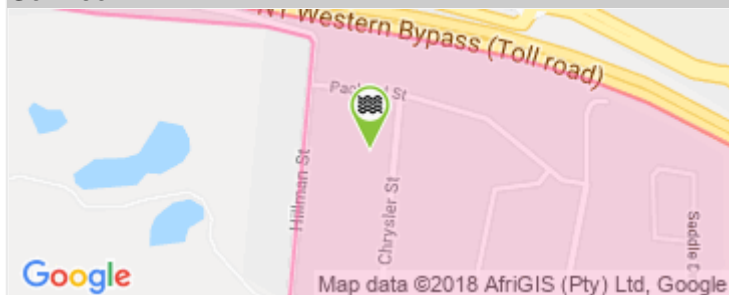
Notes

2018/07/23 - 10:46:3

A streetlight poles were reported not working at Hillman, Plymouth and Lincoln Streets. City Power informed, spoke to Kate and reference number 8004047967 obtained.

Service #7

Marker "G"



Ref. No: SM00655
 User Name: Control Admin
 Incident date / Time: 2018-07-18 21:50
 Group: Water Supply
 Group Type: Burst Pipe
 Area: Woodrock
 Address: 15 Chrysler St, Woodmead, Sandton, 2191, South Africa
 Latitude: -26.0444299
 Longitude: 28.082549999999997
 Email report to: N/A
 Tracking Reference: 8004039715
 Tracking Date Reported: 2018-07-18
 Tracking Status: Open

Photos

Click on the image to view full size:



Notes

2018/07/19 - 07:10:4

B06 reported a burst water pipe at No.15 Chrysler Street. Johannesburg Water informed, spoke to Hazel and reference number 8004039715 obtained.

Service #8


Marker "H"



Ref. No: SM00654
 User Name: Control Admin
 Incident date / Time: 2018-07-17 21:20
 Group: Street lighting
 Group Type: Street Light: Contractors
 Area: Woodrock
 Address: Khyber Rock, Sandton, 2157, South Africa
 Latitude: -26.0537858
 Longitude: 28.085199600000001
 Email report to: N/A
 Tracking Reference: City Power
 Tracking Date Reported: 2018-07-17
 Tracking Status: Open

Photos

Click on the image to view full size:



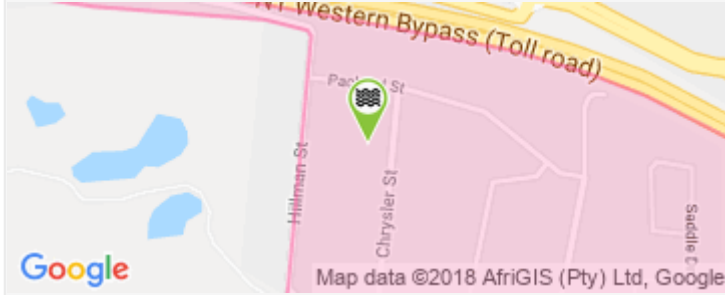
Notes

2018/07/18 - 11:09:1

City Power employees were reported busy fixing the streetlights in Khyber Rock Area. The Reaction Officer spoke to the supervisor driving a marked City Power Isuzu Truck registration DD 55 LD GP.

Service #9

Marker "I"



Ref. No: SM00653
User Name: Control Admin
Incident date / Time: 2018-07-17 17:20
Group: Water Supply
Group Type: Burst Pipe
Area: Woodrock
Address: 15 Chrysler St, Woodmead, Sandton, 2191, South Africa
Latitude: -26.0444299
Longitude: 28.082549999999997
Email report to: N/A
Tracking Reference: 8004039620
Tracking Date Reported: 2018-07-17
Tracking Status: Open

Notes

2018/07/18 - 07:06:2

A burst water pipe was reported in front of No.15 Chrysler Street. Johannesburg Water informed, reference number 8004039620 obtained.

Service #10

Marker "J"



Ref. No: SM00643
User Name: Control Admin
Incident date / Time: 2018-07-15 11:20
Group: Electricity and gas supply
Group Type: Electrician / Contractors
Area: Woodrock
Address: Khyber Rock, Sandton, 2157, South Africa
Latitude: -26.0537858
Longitude: 28.085199600000001
Email report to: N/A
Tracking Reference: City Power
Tracking Date Reported: 2018-07-15
Tracking Status: Open

Photos

Click on the image to view full size:



Notes

2018/07/16 - 07:25:1

City Power employees were reported busy fixing streetlights at Chrysler Street. The Reaction Officer spoke to the supervisor driving a marked City Power Isuzu Truck registration number DD 55 LD GP.



Ref. No: SM00644
User Name: Control Admin
Incident date / Time: 2018-07-15 07:55
Group: Water Supply
Group Type: Burst Pipe
Area: Woodrock
Address: 5 Plymouth St, Woodmead, Sandton, 2191, South Africa
Latitude: -26.04723
Longitude: 28.081789999999955
Email report to: N/A
Tracking Reference: 8004034511
Tracking Date Reported: 2018-07-15
Tracking Status: Open

Photos

Click on the image to view full size:



Notes

2018/07/16 - 07:31:2

A bust water pipe was reported at No.5 Plymouth Street. Johannesburg Water informed, reference number 8004034511 obtained.



Ref. No: SM00642
User Name: Control Admin
Incident date / Time: 2018-07-12 08:25
Group: Municipal parks and recreation
Group Type: Tree Requiring Trimming
Area: Woodrock
Address: 14 Hillman St, Woodmead, Sandton, 2191, South Africa
Latitude: -26.04435
Longitude: 28.081670000000003
Email report to: N/A
Tracking Reference: Joenas the gardener
Tracking Date Reported: 2018-07-12
Tracking Status: Open

Photos

Click on the image to view full size:



Notes

2018/07/13 - 11:52:1

Joenas the gardener was reported busy cutting the trees at No.14 Hillman Street.

Service #13

Marker "M"



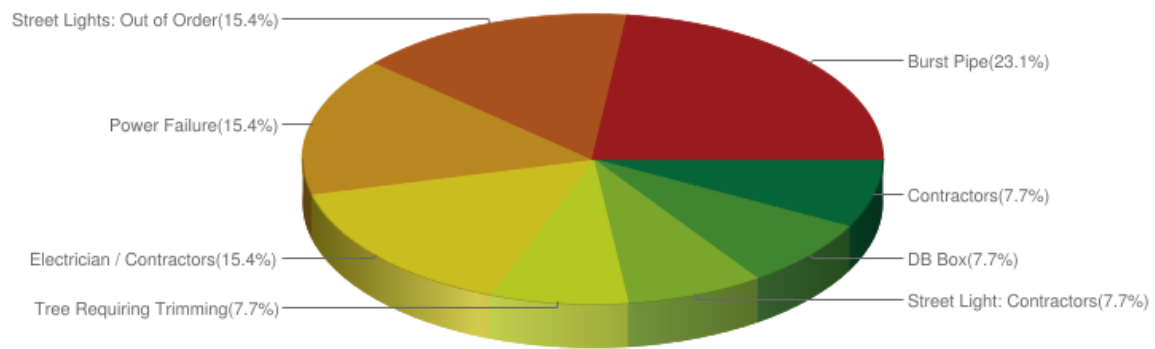
Ref. No: SM00628
User Name: Control Admin
Incident date / Time: 2018-07-04 19:35
Group: Street lighting
Group Type: Street Lights: Out of Order
Area: Woodrock
Address: Khyber Rock, Sandton, 2157, South Africa
Latitude: -26.0537858
Longitude: 28.08519960000001
Email report to: N/A
Tracking Reference: CP2231266
Tracking Date Reported: 2018-07-04
Tracking Status: Open

Notes

2018/07/05 - 08:00:4

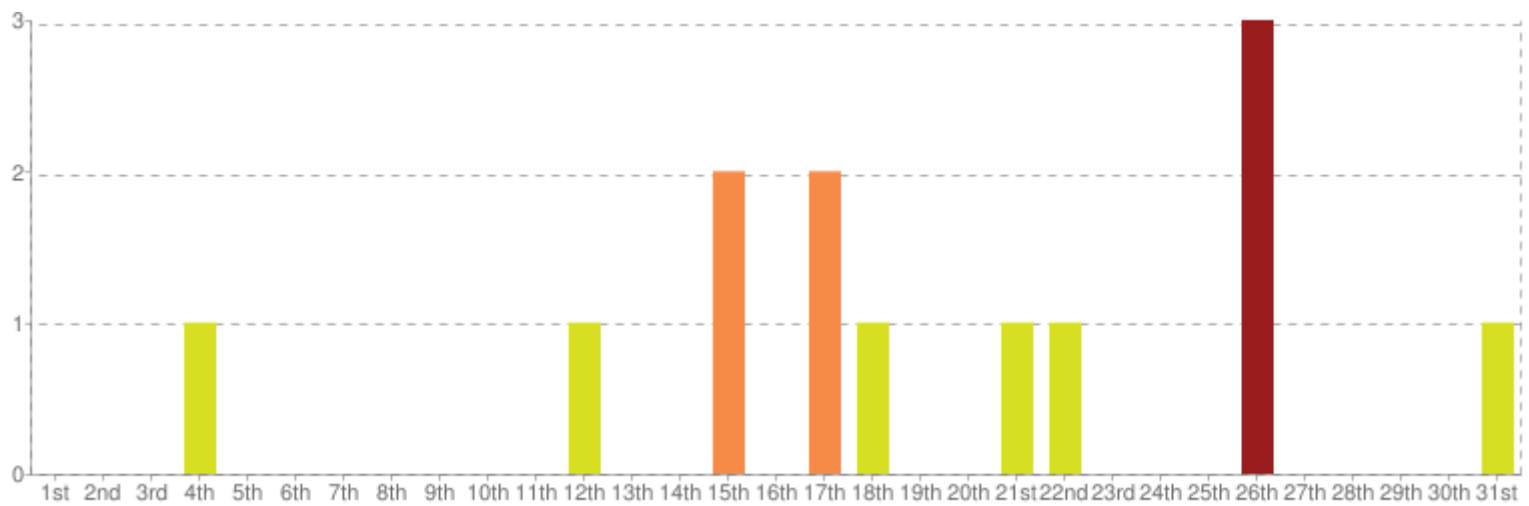
Streetlight poles at Plymouth, Lincoln, Chrysler, Packard and Hillman Streets were reported not working. City Power informed, reference number CP2231266 obtained.

Service Incidents by Percentage

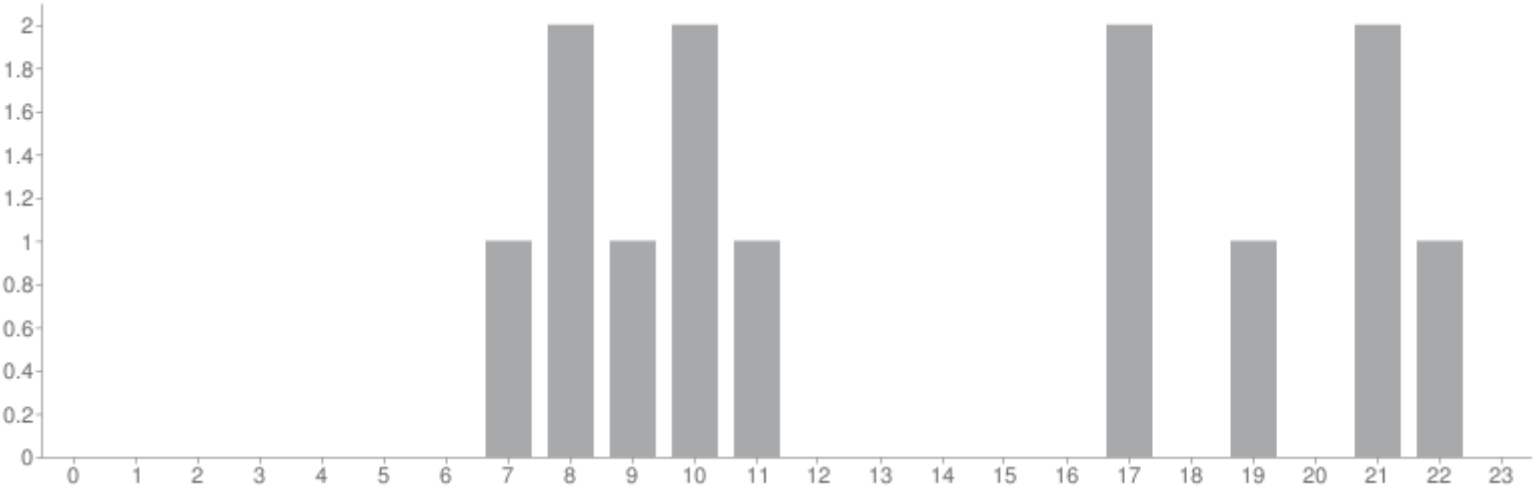


Incident Type	Qty
Electrician / Contractors	2
Power Failure	2
DB Box	1
Contractors	1
Street Lights: Out of Order	2
Burst Pipe	3
Street Light: Contractors	1
Tree Requiring Trimming	1
Total Incident	13

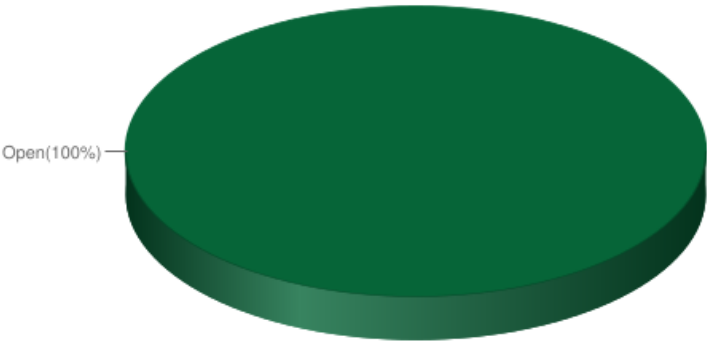
Services Incidents Trend Chart - July 2018



Services Incidents Trend Chart - Time



Services Incidents Open / Closed



Type	Qty
Open	13
Closed	0

Woodrock



#1) Woodrock Service Provision

Marker "A"



Group: Public Assistance
 Group Type: Outreach
 Area: Woodrock
 Incident date / Time: 2018-07-12 10:15
 Email report to: Not specified
 Quantity: N/A
 Latitude: -26.0537858
 Longitude: 28.08519960000001
 Address: Khyber Rock, Sandton, 2157, South Africa
 Ref. No.: SPM003427
 User Name: Control Admin

Photos

Click on the image to view full size:



Notes

2018/07/13 - 12:21:0

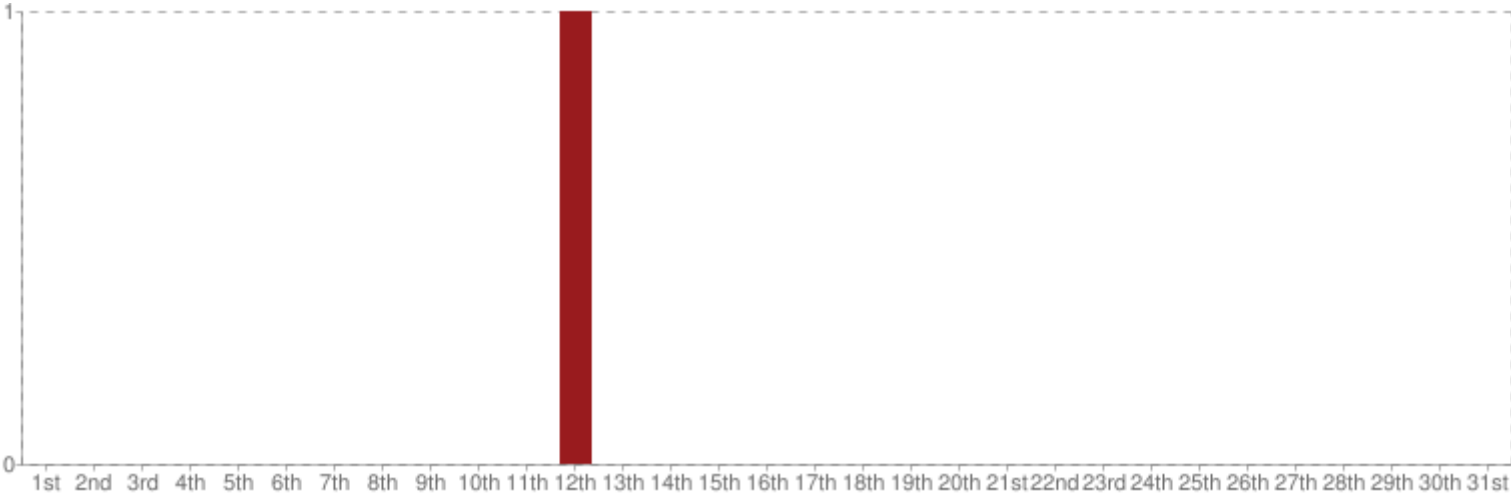
B75 and B06 were reported escorted the pamphlets distributors who were driving around Khyber Rock Area. It was reported that they got the last warning when they visited the area and the Boss Nicolene was contacted and promised that they will never visit the area.

Service Provision Incidents by Percentage

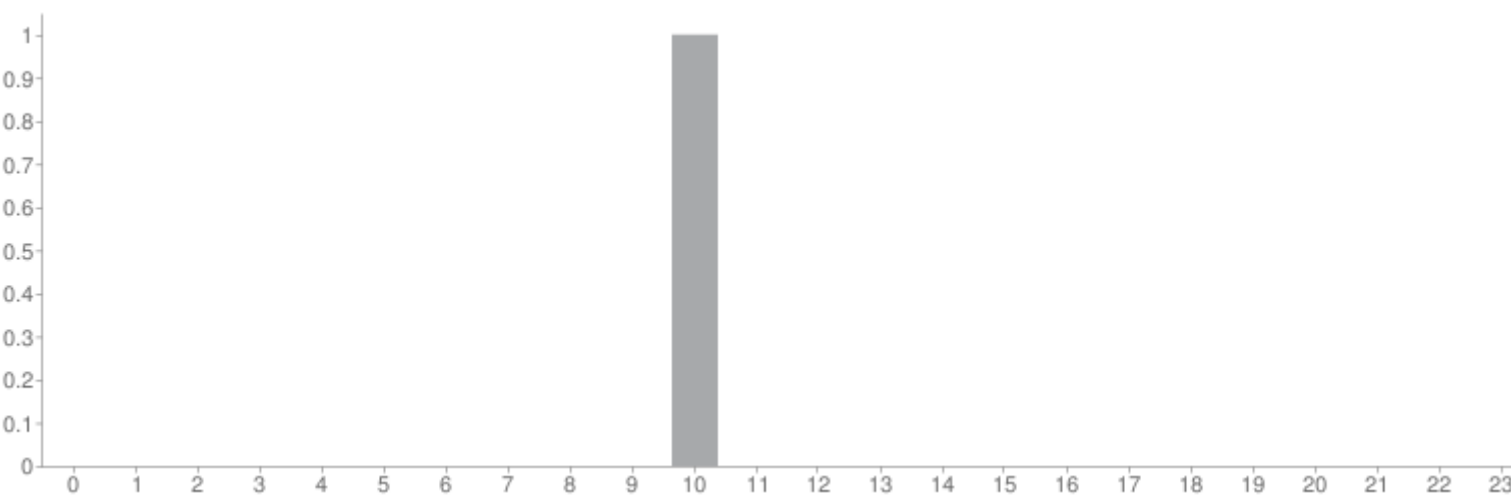
— Outreach(0%)

Incident Type	Qty
Outreach	0
Total Incident	0

Service Provision Incidents Trend Chart - July 2018



Service Provision Incidents Trend Chart - Time



No Mapping incidents have been recorded.